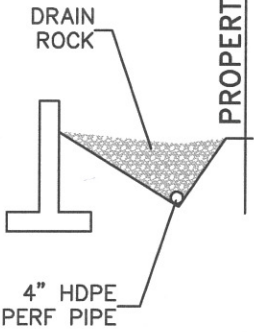
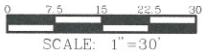


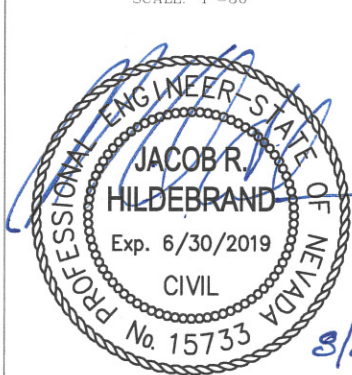
IF NECESSARY
ROCK DRAIN
DETAIL



MAX SLOPE
AWAY FROM
STRUCTURE NOT
TO EXCEED 21%
MIN SLOPE
AWAY 5%



LOT NOTES:
LOT 655 IS COMPONENT OF
FINAL TRACT MAP #5257
14,194 SQ FT LOT
FRONT SETBACK 20'
REAR SETBACK 20'
SIDE SETBACKS 11' & 5'
RYDER HOUSE PLAN 4C
MASTER PLAN #RSR2551A12



DONOVAN RANCH
PHASE - 6
LOT 655

SCALE: 1"=30'
326 Quail Covey Lane
APN: 534-692-11
COPYRIGHT: TEC CIVIL ENG



SHEET
1
OF
1